PLAN SHOWING THE PROPOSED ADDITIONAL BUILDING AT S. NO: 115/23 B

POONAMALLEE VILLAGE, SRIPERUMBUDUR TALUK, CHENGHI M.G.R DIST. SCALE 1" 8' 0".

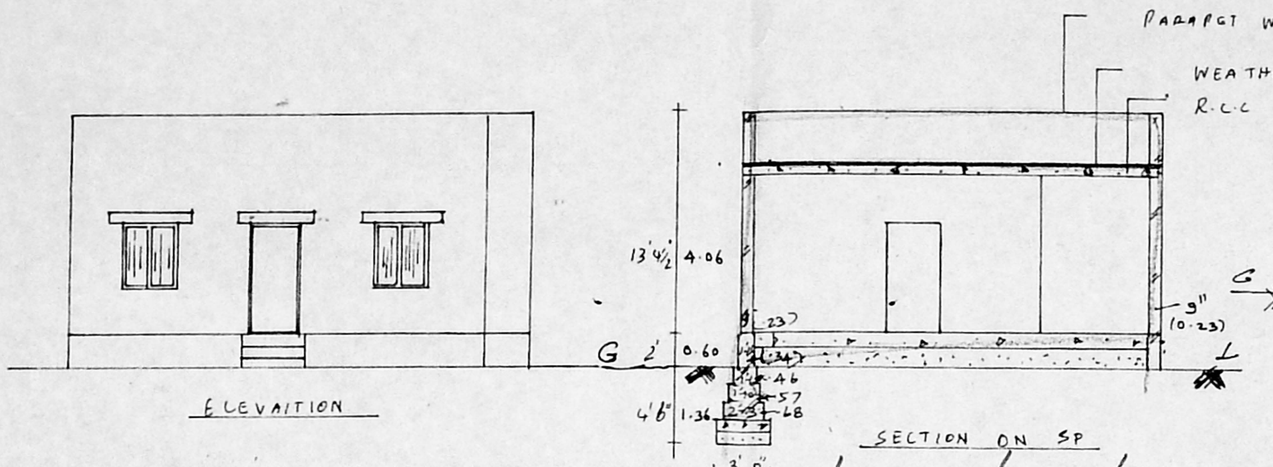

ELEVAITION

SECTION ON SP

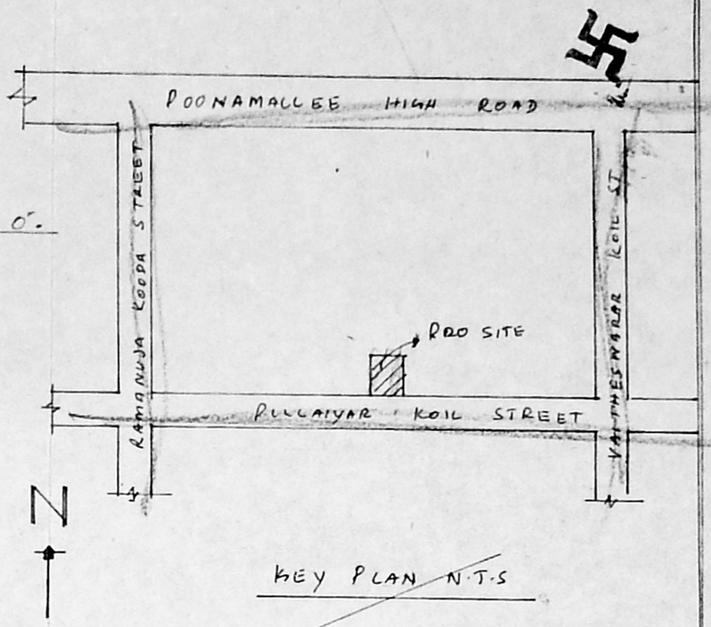

KEY PLAN N.T.S

Revised Scrutiny plan A1/9892/95

14/6/95

A/19025/405/95

Planning Permit No. DF /7/95

APPROVED

SUBJECT TO THE CONDITIONS IN THIS OFFICE LETTER.

No. A1/9892/95 Date /7/95

O/C

FOR MEMBER SECRETARY
MADRAS METROPOLITAN DEVELOPMENT AUTHORITY
MADRAS 600 008

3/7/95

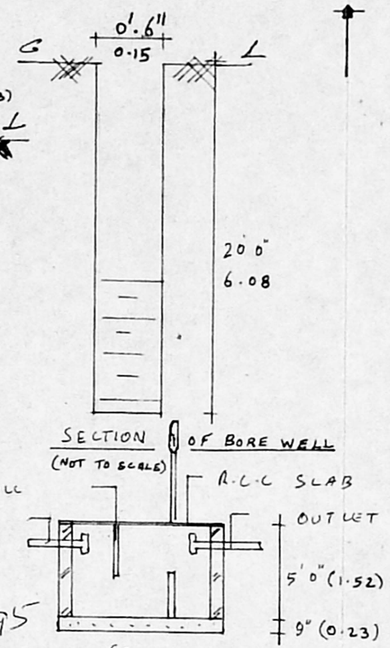

SECTION OF BORE WELL (NOT TO SCALE)

SECTION

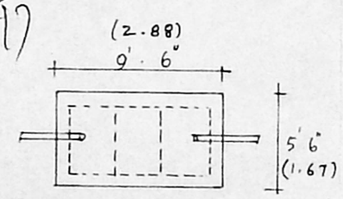

PLAN

SEPTIC TANK AND BORE WELL DETAILS

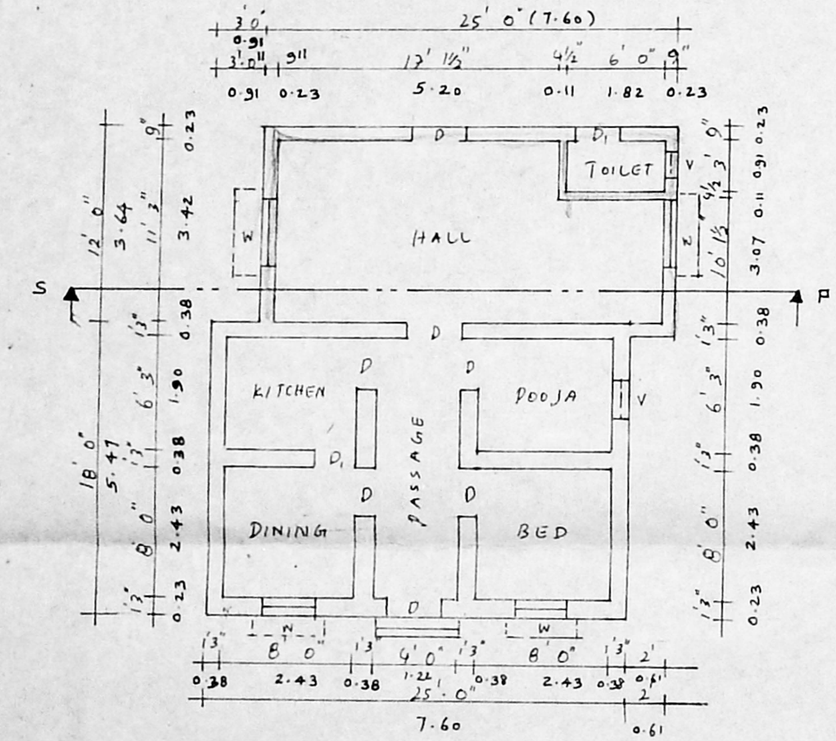

PLAN

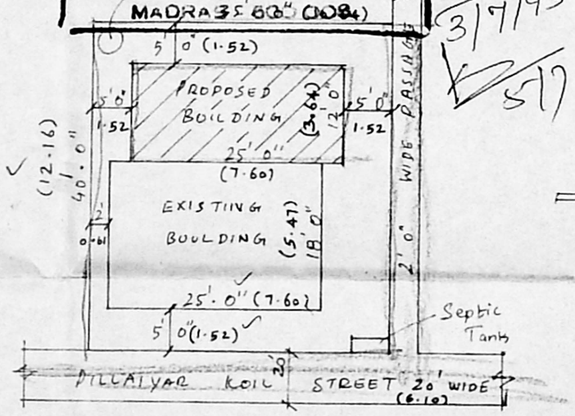

SITE PLAN 1" - 16'0"

AREA DETAILS

PLOT AREA : 1400 SFT (OR) 130.0 m^2

EXISTING AREA : 450.0 SFT (OR) 41.8 m^2

PROPOSED AREA : 300.0 SFT (OR) 27.8 m^2

JOINERY DETAILS

DOOR	= (0.91 x 2.12)	3' 0"	x 7' 0"
DOOR,	= (0.76 x 2.12)	2' 6"	x 7' 0"
WINDOW	= (1.21 x 1.21)	4' 0"	x 4' 0"
VENTILATOR	= (0.61 x 0.45)	2' 0"	x 1' 6"

COLOUR INDEX

PROPOSED

EXISTING

ROAD

OWNER

S. Anjali

LICENSED SURVEYOR
MADRAS-BANGALORE TRUNK ROAD
POONAMALLEE, MADRAS

LIC SURVEYOR